

# The Isle of Man/UK Electrical Interconnector - Overview

This chart is provided to indicate the route positions of the Isle of Man-UK Electrical Interconnector cable. It is given for assistance and guidance.

The Manx Cable Company accept no liability for any inaccuracies however caused.

## Snagging Event - Emergency Contact

**Cable Name - Isle of Man Interconnector Power Cable**

**Contact - Manx Utilities Interconnector Manager: 07624 498792**

**Telephone Number (24 hrs) 01624 687687**



**Contact: Interconnector Manager**

**Telephone Number: 01624 687773**



Vessels undertaking ground fishing activities are asked to exercise precaution when operating in the vicinity of the mattressed areas identified along the route.

DOUGLAS

TP06

IOM TERRITORIAL  
WATERS

TP07

TP08

OFFSHORE  
WATERS

TP09

UK TERRITORIAL  
WATERS

TP11

BISPHAM

TP16

TP17

### WGS84 Coordinates Compatible with GPS Navigation System

Position	Latitude	Longitude
Douglas Harbour	54° 08.629 N	04° 28.027 W
TP01	54° 08.641 N	04° 28.038 W
TP02	54° 08.757 N	04° 27.789 W
TP03	54° 08.747 N	04° 27.265 W
TP04	54° 08.716 N	04° 26.713 W
TP05	54° 08.908 N	04° 25.856 W
TP06	54° 08.999 N	04° 23.211 W
TP07	54° 05.487 N	04° 02.771 W
TP08	54° 00.804 N	03° 53.501 W
TP09	53° 57.220 N	03° 40.779 W
TP10	53° 53.501 N	03° 30.311 W
TP11	53° 51.943 N	03° 27.783 W
TP12	53° 51.341 N	03° 24.264 W
TP13	53° 50.653 N	03° 22.345 W
TP14	53° 50.400 N	03° 21.552 W
TP15	53° 50.094 N	03° 20.786 W
TP16	53° 49.865 N	03° 20.148 W
TP17	53° 48.644 N	03° 11.026 W
Bispham	53° 50.844 N	03° 03.294 W

NOTE: For cable mattress coordinates see additional maps

### Legend



Cable Mattress



IOM/UK Electrical Interconnector



Shallow/exposed cable section



Cables



Oil and Gas Pipelines



12 nm limit



Depth (m) relative to CD



> 0



0-10



10-20



Land

This product has been derived, in part, from Admiralty charts and publications with the permission of the UK Hydrographic Office and the Controller of Her Majesty's Stationery Office under Licence No. HO 552/020121/05. All rights reserved. (Not to be used for Navigation).

# The Isle of Man/UK Electrical Interconnector - IOM Territorial Waters

This chart is provided to indicate the route positions of the Isle of Man-UK Electrical Interconnector cable. It is given for assistance and guidance.

The Manx Cable Company accept no liability for any inaccuracies however caused.

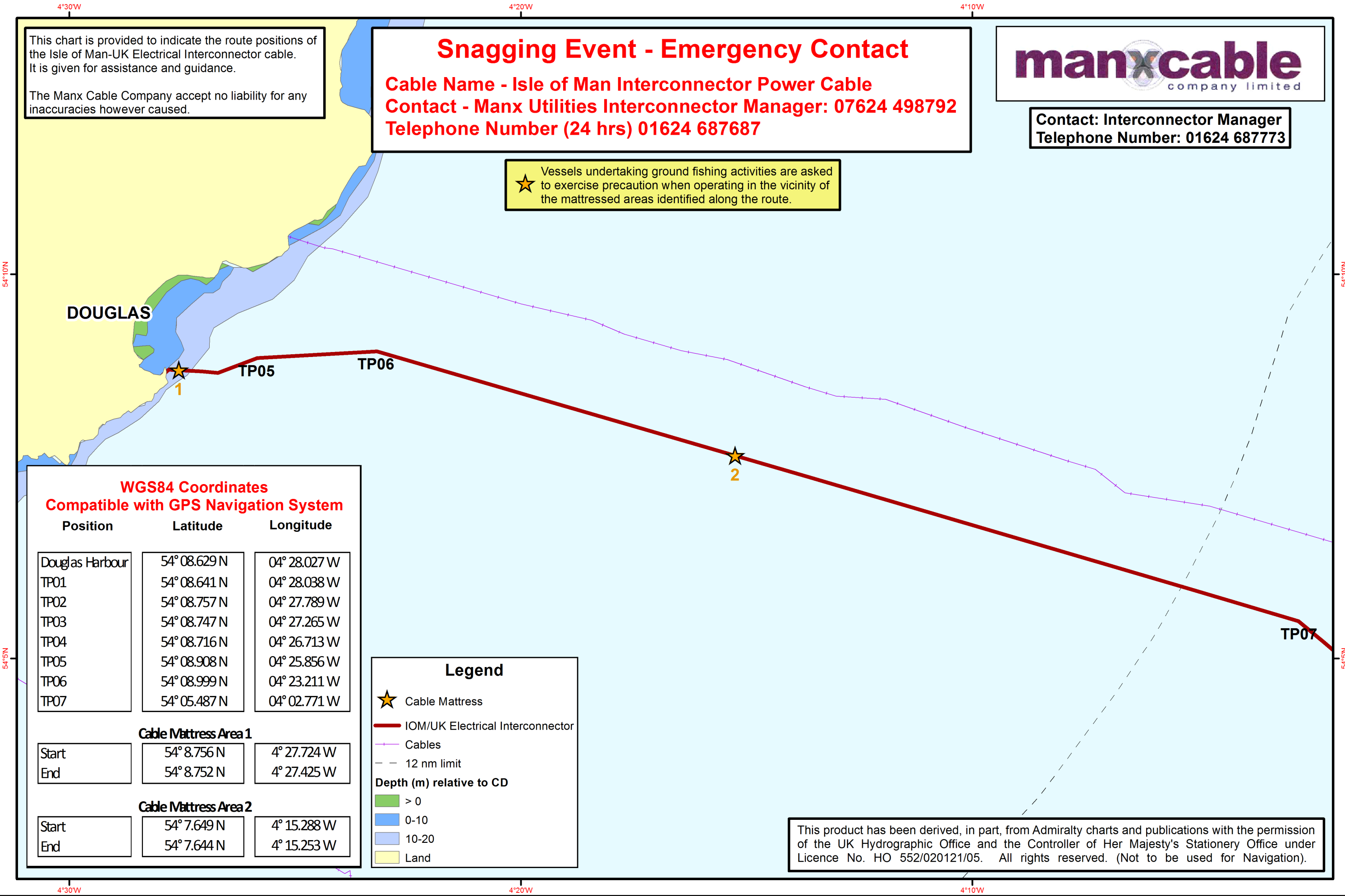
## Snagging Event - Emergency Contact

**Cable Name - Isle of Man Interconnector Power Cable**  
**Contact - Manx Utilities Interconnector Manager: 07624 498792**  
**Telephone Number (24 hrs) 01624 687687**



**Contact: Interconnector Manager**  
**Telephone Number: 01624 687773**

★ Vessels undertaking ground fishing activities are asked to exercise precaution when operating in the vicinity of the mattressed areas identified along the route.



### WGS84 Coordinates Compatible with GPS Navigation System

Position	Latitude	Longitude
Douglas Harbour	54° 08.629 N	04° 28.027 W
TP01	54° 08.641 N	04° 28.038 W
TP02	54° 08.757 N	04° 27.789 W
TP03	54° 08.747 N	04° 27.265 W
TP04	54° 08.716 N	04° 26.713 W
TP05	54° 08.908 N	04° 25.856 W
TP06	54° 08.999 N	04° 23.211 W
TP07	54° 05.487 N	04° 02.771 W

#### Cable Mattress Area 1

Start	54° 8.756 N	4° 27.724 W
End	54° 8.752 N	4° 27.425 W

#### Cable Mattress Area 2

Start	54° 7.649 N	4° 15.288 W
End	54° 7.644 N	4° 15.253 W

### Legend

- ★ Cable Mattress
- IOM/UK Electrical Interconnector
- Cables
- 12 nm limit
- Depth (m) relative to CD
  - > 0
  - 0-10
  - 10-20
  - Land

This product has been derived, in part, from Admiralty charts and publications with the permission of the UK Hydrographic Office and the Controller of Her Majesty's Stationery Office under Licence No. HO 552/020121/05. All rights reserved. (Not to be used for Navigation).

# The Isle of Man/UK Electrical Interconnector - Offshore Waters

This chart is provided to indicate the route positions of the Isle of Man-UK Electrical Interconnector cable. It is given for assistance and guidance.


The Manx Cable Company accept no liability for any inaccuracies however caused.

## Snagging Event - Emergency Contact

**Cable Name - Isle of Man Interconnector Power Cable**  
**Contact - Manx Utilities Interconnector Manager: 07624 498792**  
**Telephone Number (24 hrs) 01624 687687**



**Contact: Interconnector Manager**  
**Telephone Number: 01624 687773**

 Vessels undertaking ground fishing activities are asked to exercise precaution when operating in the vicinity of the mattressed areas identified along the route.

### WGS84 Coordinates Compatible with GPS Navigation System

Position	Latitude	Longitude
TP07	54° 05.487 N	04° 02.771 W
TP08	54° 00.804 N	03° 53.501 W
TP09	53° 57.220 N	03° 40.779 W
TP10	53° 53.501 N	03° 30.311 W
TP11	53° 51.943 N	03° 27.783 W

#### Cable Mattress Area 3

Start	53° 57.221 N	3° 40.783 W
End	53° 57.140 N	3° 40.545 W

#### Cable Mattress Area 4

Start	53° 53.286 N	3° 29.964 W
End	53° 53.236 N	3° 29.875 W










#### Cable Mattress Area 5

Start	53° 52.461 N	3° 28.624 W
End	53° 52.451 N	3° 28.607 W

#### Cable Mattress Area 6

Start	53° 52.000 N	3° 27.881 W
End	53° 51.997 N	3° 27.877 W

### Legend

-  Cable Mattress
-  IOM/UK Electrical Interconnector
-  Cables
-  Oil and Gas Pipelines
-  12 nm limit
- Depth (m) relative to CD**
  -  > 0
  -  0-10
  -  10-20
  -  Land

This product has been derived, in part, from Admiralty charts and publications with the permission of the UK Hydrographic Office and the Controller of Her Majesty's Stationery Office under Licence No. HO 552/020121/05. All rights reserved. (Not to be used for Navigation).

# The Isle of Man/UK Electrical Interconnector - UK Territorial Waters

This chart is provided to indicate the route positions of the Isle of Man-UK Electrical Interconnector cable. It is given for assistance and guidance.

The Manx Cable Company accept no liability for any inaccuracies however caused.

## Snagging Event - Emergency Contact

**Cable Name - Isle of Man Interconnector Power Cable**

**Contact - Manx Utilities Interconnector Manager: 07624 498792**

**Telephone Number (24 hrs) 01624 687687**



**Contact: Interconnector Manager**

**Telephone Number: 01624 687773**



Vessels undertaking ground fishing activities are asked to exercise precaution when operating in the vicinity of the mattressed areas identified along the route.

### WGS84 Coordinates Compatible with GPS Navigation System

Position	Latitude	Longitude
TP11	53° 51.943 N	03° 27.783 W
TP12	53° 51.341 N	03° 24.264 W
TP13	53° 50.653 N	03° 22.345 W
TP14	53° 50.400 N	03° 21.552 W
TP15	53° 50.094 N	03° 20.786 W
TP16	53° 49.865 N	03° 20.148 W
TP17	53° 48.644 N	03° 11.026 W
Bispham	53° 50.844 N	03° 03.294 W

#### Shallow/Exposed Cable Section

Start	53° 49.776' N	3° 7.050' W
End	53° 50.831' N	3° 3.222' W

### Legend

- Cable Mattress
- IOM/UK Electrical Interconnector
- Shallow/exposed cable section
- Cables
- Oil and Gas Pipelines
- 12 nm limit
- Depth (m) relative to CD**
  - > 0
  - 0-10
  - 10-20
  - Land

This product has been derived, in part, from Admiralty charts and publications with the permission of the UK Hydrographic Office and the Controller of Her Majesty's Stationery Office under Licence No. HO 552/020121/05. All rights reserved. (Not to be used for Navigation).



# The Isle of Man Electrical Interconnector

This chart is provided to indicate the route positions of the UK-Isle of Man Electrical Interconnector cable. It is given for assistance and guidance.  
The Manx Cable Company accept no liability for any inaccuracies however caused.

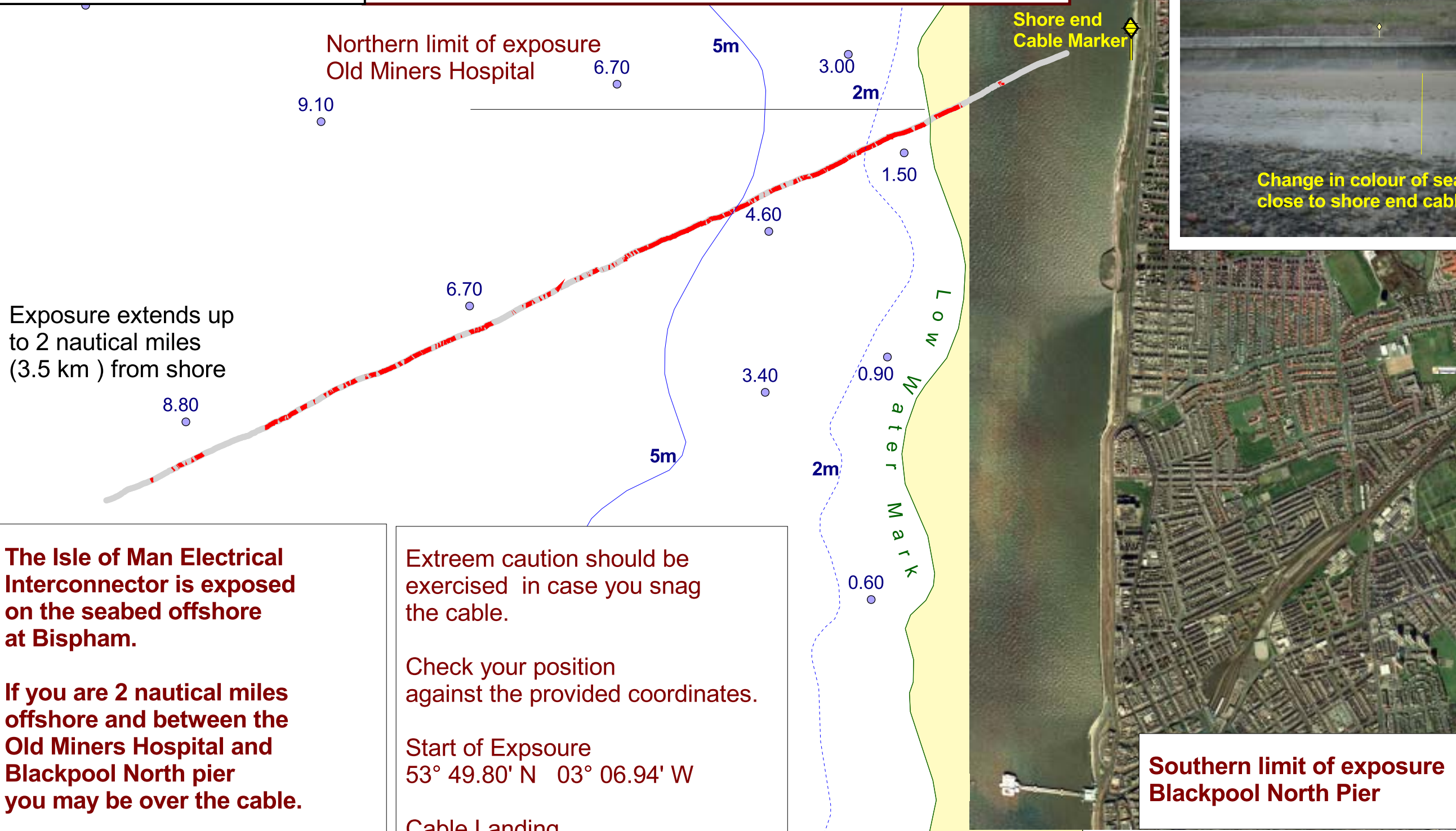
Water depth are taken from Admiralty Charts and are shown relative to Chart Datum

## Snagging Event - Emergency Contact

**Cable Name - Isle of Man Interconnector Power Cable**

**Contact - Manx Utilities Interconnector Manager: 07624 498792**

**Telephone Number (24 hrs): 01624 687 687**



**The Isle of Man Electrical Interconnector is exposed on the seabed offshore at Bispham.**

**If you are 2 nautical miles offshore and between the Old Miners Hospital and Blackpool North pier you may be over the cable.**

**Exposed cable shown in red along route.**

Extremem caution should be exercised in case you snag the cable.

Check your position against the provided coordinates.

Start of Expsoure  
53° 49.80' N 03° 06.94' W

Cable Landing  
53° 50.84' N 03° 03.29' W

This product has been derived, in part, from Admiralty charts and publications with the permission of the UK Hydrographic Office and the Controller of Her Majesty's Stationery Office under Licence No. HO 552/020121/05. All rights reserved. (Not to be used for Navigation).