

The Isle of Man/UK Electrical Interconnector - Overview

This chart is provided to indicate the route positions of the Isle of Man-UK Electrical Interconnector cable. It is given for assistance and guidance.

The Manx Cable Company accept no liability for any inaccuracies however caused.

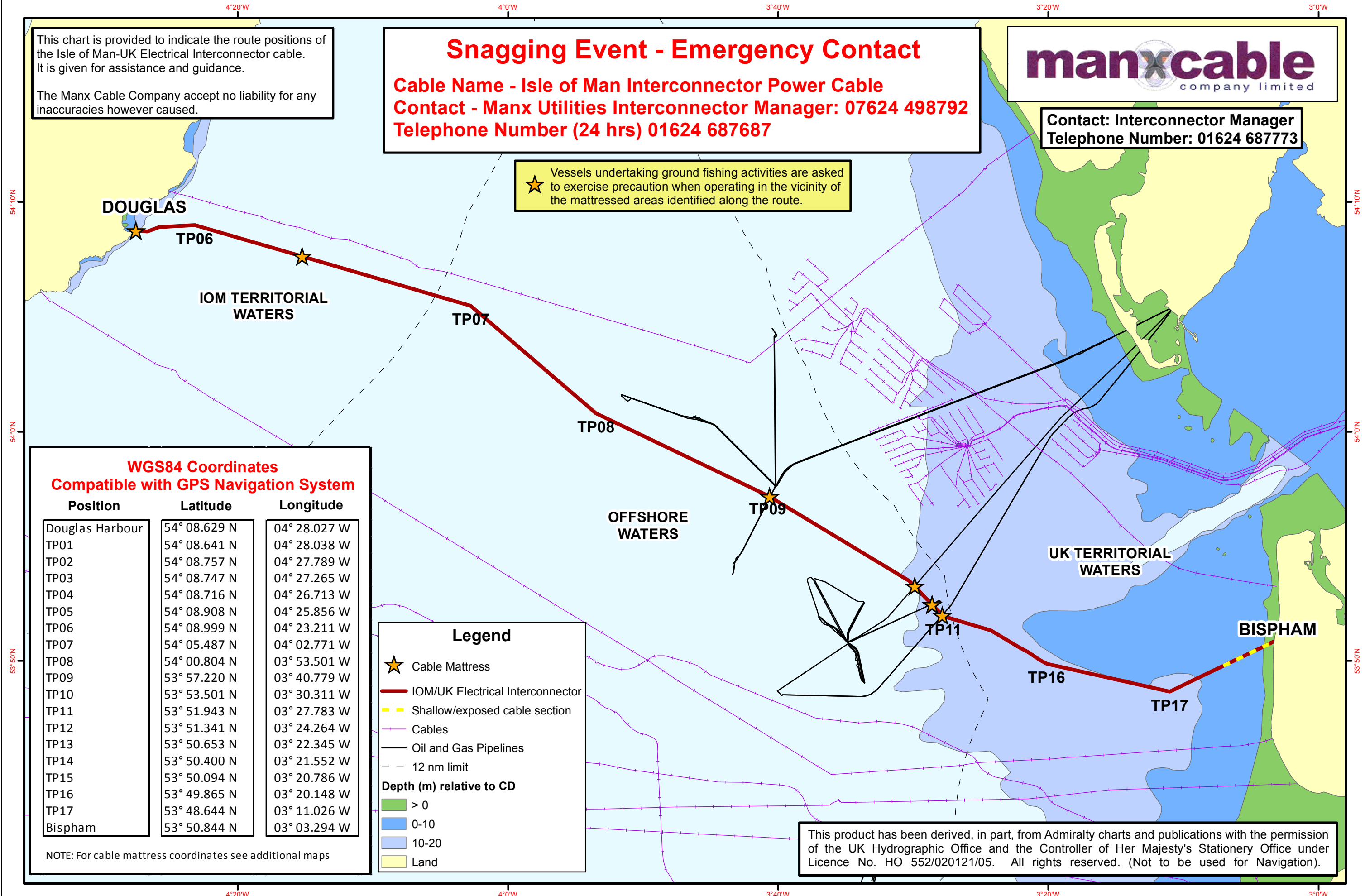
Snagging Event - Emergency Contact

Cable Name - Isle of Man Interconnector Power Cable
Contact - Manx Utilities Interconnector Manager: 07624 498792
Telephone Number (24 hrs) 01624 687687



Contact: Interconnector Manager
Telephone Number: 01624 687773

★ Vessels undertaking ground fishing activities are asked to exercise precaution when operating in the vicinity of the matted areas identified along the route.



WGS84 Coordinates Compatible with GPS Navigation System

Position	Latitude	Longitude
Douglas Harbour	54° 08.629 N	04° 28.027 W
TP01	54° 08.641 N	04° 28.038 W
TP02	54° 08.757 N	04° 27.789 W
TP03	54° 08.747 N	04° 27.265 W
TP04	54° 08.716 N	04° 26.713 W
TP05	54° 08.908 N	04° 25.856 W
TP06	54° 08.999 N	04° 23.211 W
TP07	54° 05.487 N	04° 02.771 W
TP08	54° 00.804 N	03° 53.501 W
TP09	53° 57.220 N	03° 40.779 W
TP10	53° 53.501 N	03° 30.311 W
TP11	53° 51.943 N	03° 27.783 W
TP12	53° 51.341 N	03° 24.264 W
TP13	53° 50.653 N	03° 22.345 W
TP14	53° 50.400 N	03° 21.552 W
TP15	53° 50.094 N	03° 20.786 W
TP16	53° 49.865 N	03° 20.148 W
TP17	53° 48.644 N	03° 11.026 W
Bispham	53° 50.844 N	03° 03.294 W

NOTE: For cable mattress coordinates see additional maps

Legend

- ★ Cable Mattress
- IOM/UK Electrical Interconnector
- Shallow/exposed cable section
- Cables
- Oil and Gas Pipelines
- - 12 nm limit

Depth (m) relative to CD

- > 0
- 0-10
- 10-20
- Land

This product has been derived, in part, from Admiralty charts and publications with the permission of the UK Hydrographic Office and the Controller of Her Majesty's Stationery Office under Licence No. HO 552/020121/05. All rights reserved. (Not to be used for Navigation).

The Isle of Man/UK Electrical Interconnector - IOM Territorial Waters

This chart is provided to indicate the route positions of the Isle of Man-UK Electrical Interconnector cable. It is given for assistance and guidance.

The Manx Cable Company accept no liability for any inaccuracies however caused.

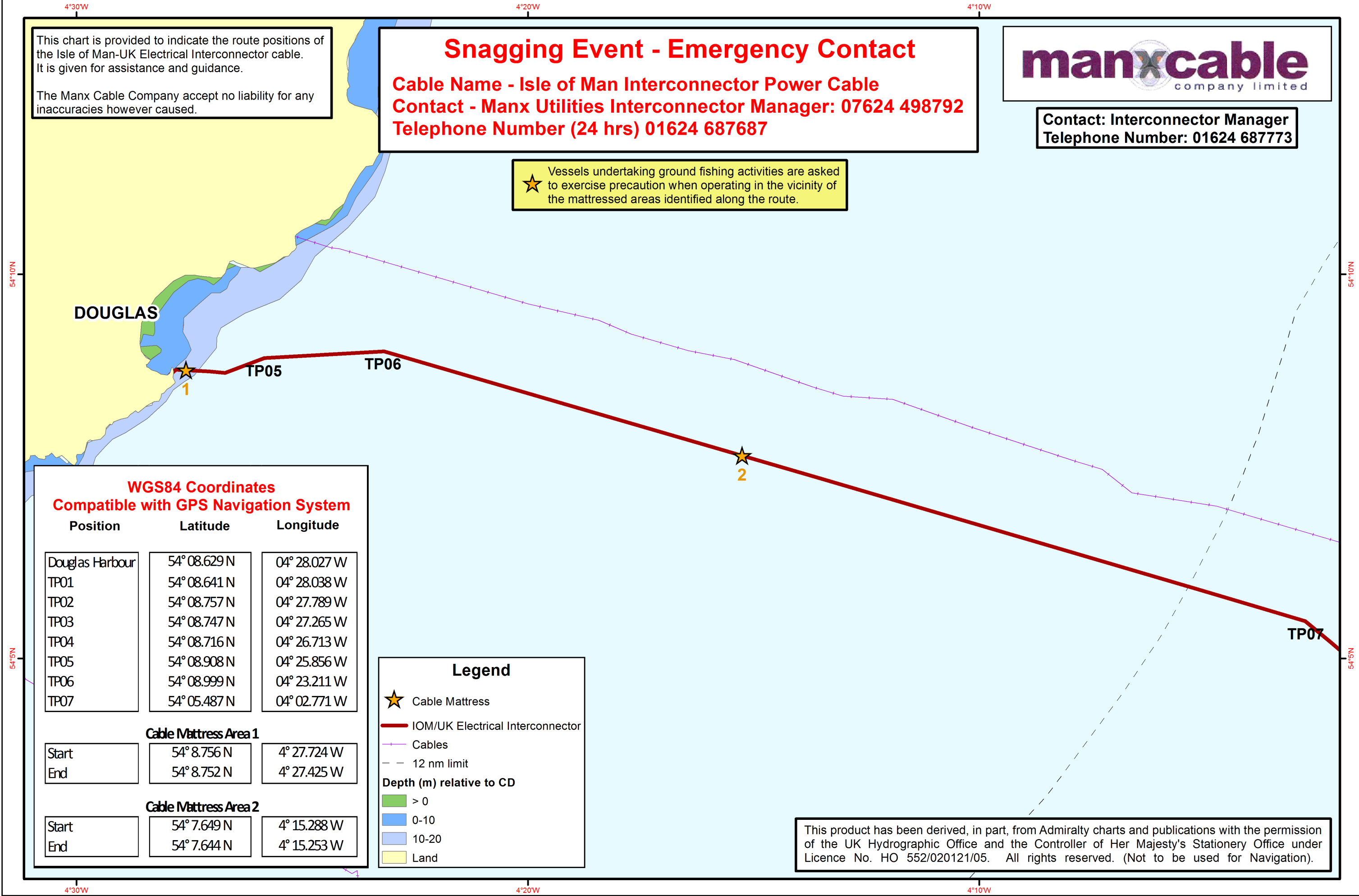
Snagging Event - Emergency Contact

Cable Name - Isle of Man Interconnector Power Cable
Contact - Manx Utilities Interconnector Manager: 07624 498792
Telephone Number (24 hrs) 01624 687687



Contact: Interconnector Manager
Telephone Number: 01624 687773

★ Vessels undertaking ground fishing activities are asked to exercise precaution when operating in the vicinity of the matted areas identified along the route.



WGS84 Coordinates
Compatible with GPS Navigation System

Position	Latitude	Longitude
Douglas Harbour	54° 08.629 N	04° 28.027 W
TP01	54° 08.641 N	04° 28.038 W
TP02	54° 08.757 N	04° 27.789 W
TP03	54° 08.747 N	04° 27.265 W
TP04	54° 08.716 N	04° 26.713 W
TP05	54° 08.908 N	04° 25.856 W
TP06	54° 08.999 N	04° 23.211 W
TP07	54° 05.487 N	04° 02.771 W

Cable Mattress Area 1

Start	54° 8.756 N	4° 27.724 W
End	54° 8.752 N	4° 27.425 W

Cable Mattress Area 2

Start	54° 7.649 N	4° 15.288 W
End	54° 7.644 N	4° 15.253 W

Legend

- ★ Cable Mattress
- IOM/UK Electrical Interconnector
- - Cables
- - 12 nm limit

Depth (m) relative to CD

- > 0
- 0-10
- 10-20
- Land

This product has been derived, in part, from Admiralty charts and publications with the permission of the UK Hydrographic Office and the Controller of Her Majesty's Stationery Office under Licence No. HO 552/020121/05. All rights reserved. (Not to be used for Navigation).

The Isle of Man/UK Electrical Interconnector - Offshore Waters

This chart is provided to indicate the route positions of the Isle of Man-UK Electrical Interconnector cable. It is given for assistance and guidance.

The Manx Cable Company accept no liability for any inaccuracies however caused.

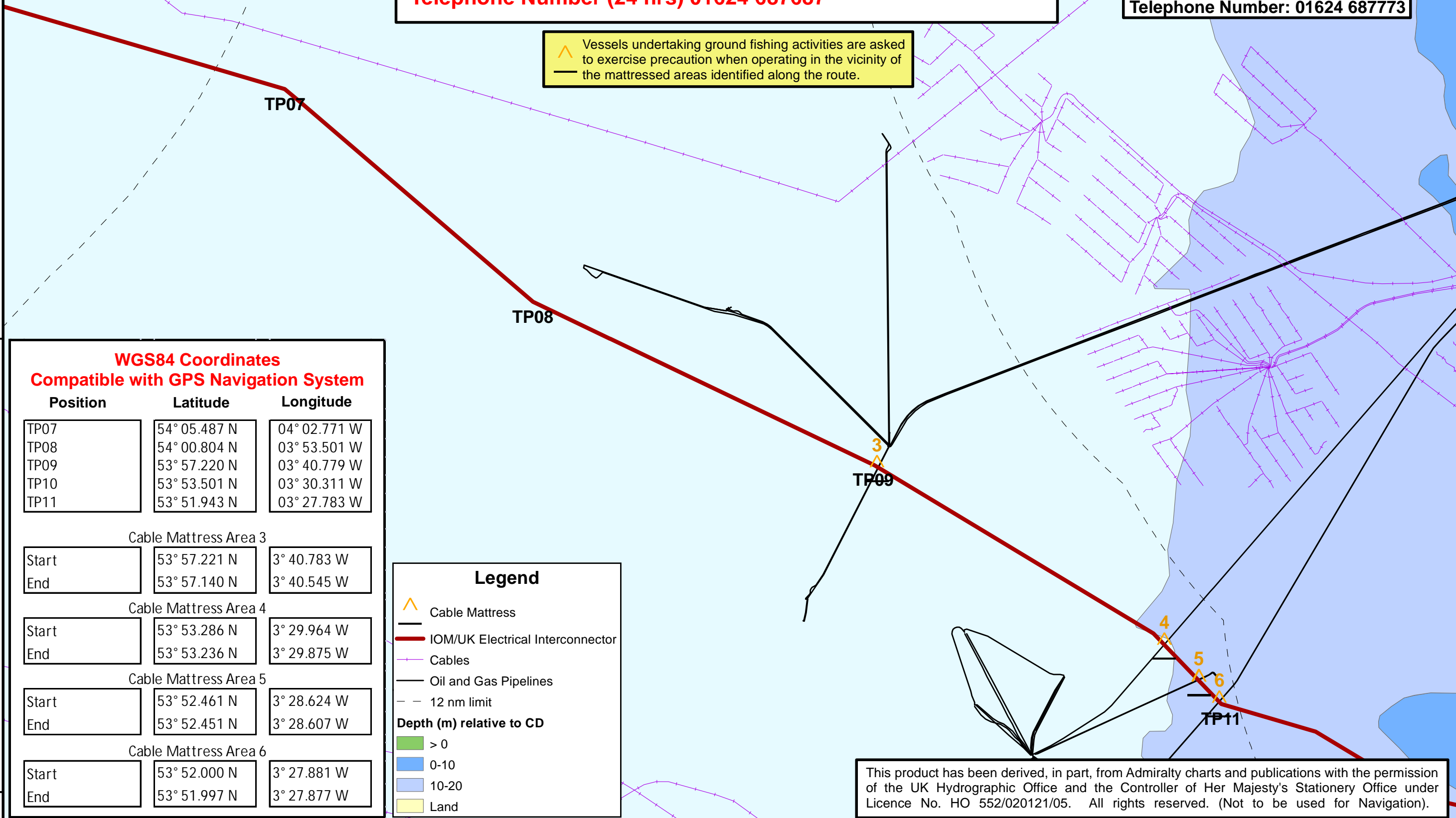
Snagging Event - Emergency Contact

Cable Name - Isle of Man Interconnector Power Cable
Contact - Manx Utilities Interconnector Manager: 07624 498792
Telephone Number (24 hrs) 01624 687687



Contact: Interconnector Manager
Telephone Number: 01624 687773

Vessels undertaking ground fishing activities are asked to exercise precaution when operating in the vicinity of the matted areas identified along the route.



WGS84 Coordinates Compatible with GPS Navigation System

Position	Latitude	Longitude
TP07	54° 05.487 N	04° 02.771 W
TP08	54° 00.804 N	03° 53.501 W
TP09	53° 57.220 N	03° 40.779 W
TP10	53° 53.501 N	03° 30.311 W
TP11	53° 51.943 N	03° 27.783 W

Cable Mattress Area 3

Start	53° 57.221 N	3° 40.783 W
End	53° 57.140 N	3° 40.545 W

Cable Mattress Area 4

Start	53° 53.286 N	3° 29.964 W
End	53° 53.236 N	3° 29.875 W

Cable Mattress Area 5

Start	53° 52.461 N	3° 28.624 W
End	53° 52.451 N	3° 28.607 W

Cable Mattress Area 6

Start	53° 52.000 N	3° 27.881 W
End	53° 51.997 N	3° 27.877 W

Legend

- Cable Mattress
- IOM/UK Electrical Interconnector
- Cables
- Oil and Gas Pipelines
- 12 nm limit

Depth (m) relative to CD

- > 0
- 0-10
- 10-20
- Land

This product has been derived, in part, from Admiralty charts and publications with the permission of the UK Hydrographic Office and the Controller of Her Majesty's Stationery Office under Licence No. HO 552/020121/05. All rights reserved. (Not to be used for Navigation).

The Isle of Man/UK Electrical Interconnector - UK Territorial Waters

This chart is provided to indicate the route positions of the Isle of Man-UK Electrical Interconnector cable. It is given for assistance and guidance.

The Manx Cable Company accept no liability for any inaccuracies however caused.

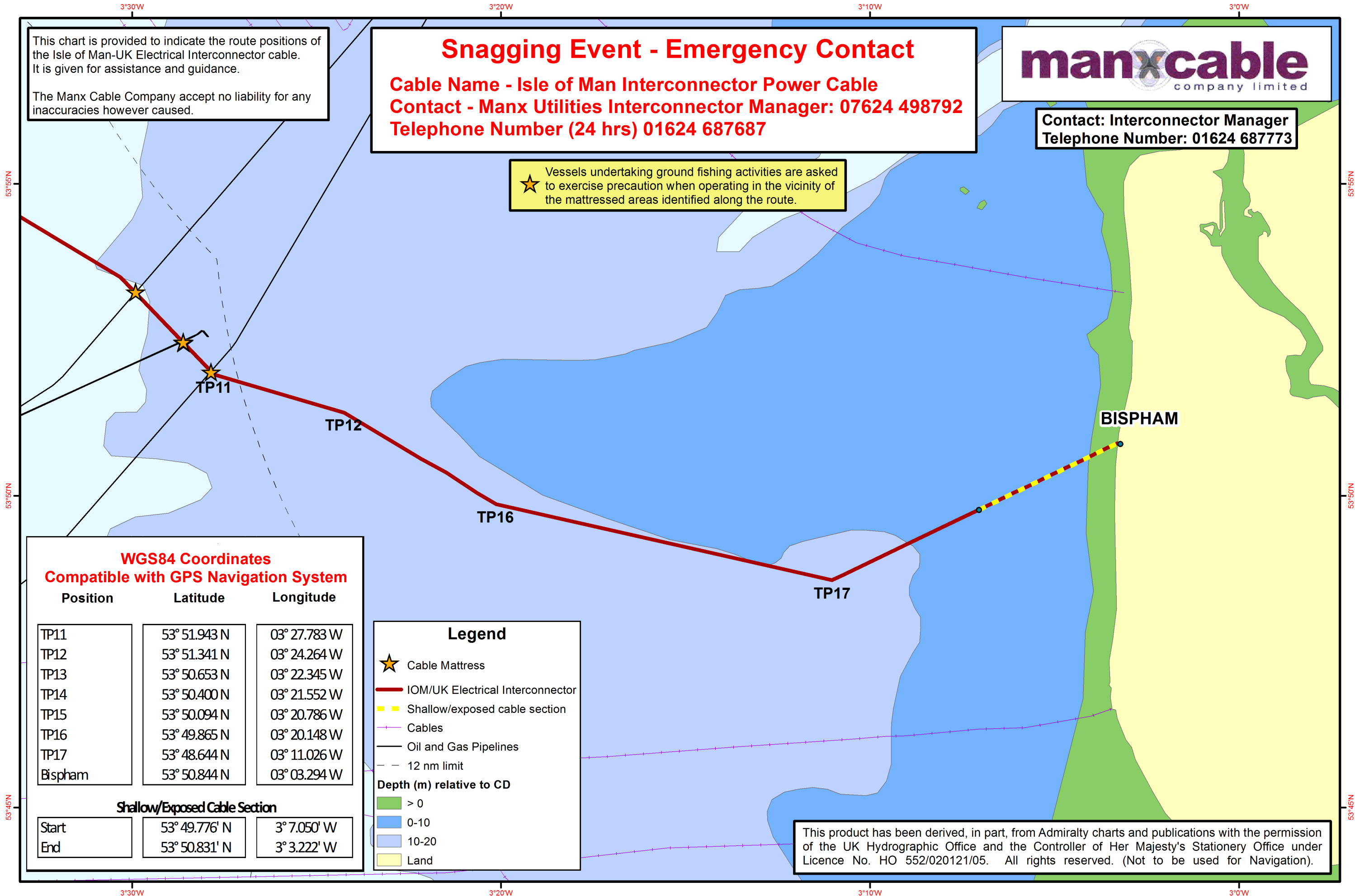
Snagging Event - Emergency Contact

Cable Name - Isle of Man Interconnector Power Cable
Contact - Manx Utilities Interconnector Manager: 07624 498792
Telephone Number (24 hrs) 01624 687687



Contact: Interconnector Manager
Telephone Number: 01624 687773

★ Vessels undertaking ground fishing activities are asked to exercise precaution when operating in the vicinity of the matted areas identified along the route.



WGS84 Coordinates Compatible with GPS Navigation System

Position	Latitude	Longitude
TP11	53° 51.943 N	03° 27.783 W
TP12	53° 51.341 N	03° 24.264 W
TP13	53° 50.653 N	03° 22.345 W
TP14	53° 50.400 N	03° 21.552 W
TP15	53° 50.094 N	03° 20.786 W
TP16	53° 49.865 N	03° 20.148 W
TP17	53° 48.644 N	03° 11.026 W
Bispham	53° 50.844 N	03° 03.294 W

Shallow/Exposed Cable Section

Start	53° 49.776' N	3° 7.050' W
End	53° 50.831' N	3° 3.222' W

Legend

- ★ Cable Mattress
- IOM/UK Electrical Interconnector
- Shallow/exposed cable section
- Cables
- Oil and Gas Pipelines
- - 12 nm limit

Depth (m) relative to CD

- > 0
- 0-10
- 10-20
- Land

This product has been derived, in part, from Admiralty charts and publications with the permission of the UK Hydrographic Office and the Controller of Her Majesty's Stationery Office under Licence No. HO 552/020121/05. All rights reserved. (Not to be used for Navigation).